



COLUMBIA PLATEAU ECOREGION CONNECTIVITY ANALYSIS ADDENDUM:  
HABITAT CONNECTIVITY CENTRALITY,  
PINCH-POINTS, AND BARRIERS / RESTORATION ANALYSES



WASHINGTON WILDLIFE HABITAT CONNECTIVITY WORKING GROUP

APRIL 2013



Columbia Plateau Ecoregion Connectivity Analysis  
Addendum: Habitat Connectivity Centrality, Pinch-Points, and  
Barriers/Restoration Analyses



*Columbia Plateau, photo by Joe Rocchio*

Washington Wildlife Habitat  
Connectivity Working Group

April 2013

*Cover: Design by Chris Sato. Landscape photo (Joe Rocchio). Focal species of the Columbia Plateau Ecoregion: COUNTERCLOCKWISE Sharp-tailed Grouse (Gregg Thompson), beaver (Ginger Holser), Washington ground squirrel (Bob Davies), least chipmunk (Kelly McAllister), Western rattlesnake (James Rosindell), Townsend's ground squirrel (Mike Livingston), tiger salamander (William P. Leonard), mule deer (courtesy WDFW online photo gallery), white-tailed jackrabbit, Greater Sage-Grouse (Michael A. Schroeder), black-tailed jackrabbit (Robert Shantz)*



## Mission Statement of the Washington Wildlife Habitat Connectivity Working Group

*Promoting the long-term viability of wildlife populations in Washington State through a science-based, collaborative approach that identifies opportunities and priorities to conserve and restore habitat connectivity*

### Full Document Citation

Washington Wildlife Habitat Connectivity Working Group (WHCWG). 2013. Columbia Plateau Ecoregion Connectivity Analysis Addendum: Habitat Connectivity Centrality, Pinch-Points, and Barriers/Restoration Analyses. Washington's Department of Fish and Wildlife, and Department of Transportation, Olympia, WA.

### Document Availability

This document and companion files are available online at:  
<http://www.waconnected.org>

## Columbia Plateau Addendum Analysis Team

**Coordinators:** Joanne Schuett-Hames (WDFW), Leslie Robb (Independent Researcher)

**Modeling Team:** Brian Cosentino (WDFW), Brian Hall (WDFW), Sara Torrubia Iñigo (UW), Brad McRae (TNC)

**Contributing Authors:** Howard Ferguson (WDFW), Rich Finger (WDFW), John Fleckenstein (DNR), Sonia A. Hall (TNC), Karl Halupka (USFWS), Sara Torrubia Iñigo (UW), Kelly McAllister (WSDOT), Brad McRae (TNC), Woodrow Myers (WDFW), Leslie Robb (Independent Researcher), Chris Sato (WDFW), Michael A. Schroeder (WDFW), Joanne Schuett-Hames (WDFW), Stephen Spear (The Orianne Society), Mark Teske (WDFW), Gary Wiles (WDFW)

**Cartography:** Brian Cosentino (WDFW), Brian Hall (WDFW)

**Technical Editor:** Leslie Robb (Independent Researcher)

**Planning Team:** Joanne Schuett-Hames (Lead, WDFW), Karen Bicchieri (TNC), Brian Cosentino (WDFW), Howard Ferguson (WDFW), Brian Hall (WDFW), Sonia A. Hall (TNC), Karl Halupka (USFWS), Lynn Helbrecht (WDFW), Sara Torrubia Iñigo (UW), Meade Krosby (UW), Kelly McAllister (WSDOT), Brad McRae (TNC), Leslie Robb (Independent Researcher), Michael A. Schroeder (WDFW), Andrew Shirk (UW), Lauri Vigue (WDFW), Jen Watkins (CNW)


## Acknowledgements

We would also like to thank the many reviewers and collaborators who generously contributed their time, expertise, and support during the development of this addendum document and associated products.

## Funding

In addition to the generous contributions of Washington Wildlife Habitat Connectivity Working Group organizations, we wish to extend appreciation to the following entities that have provided funding critical to the accomplishment of this effort:

- ❖ Great Northern Landscape Conservation Cooperative
- ❖ United States Fish and Wildlife Service (Washington State Recovery Funds)
- ❖ North Pacific Landscape Conservation Cooperative
- ❖ Ann Ray Charitable Trust
- ❖ The Orienne Society
- ❖ United States Fish and Wildlife Service (State Wildlife Grants)



*Columbia Plateau, photo by Joe Rocchio*

## Table of Contents

Chapter 1.	Addendum overview: centrality, pinch-point, and barrier and restoration analyses .....	1.1
Chapter 2.	Network centrality, pinch-points, and barriers and restoration opportunities for Sharp-tailed Grouse .....	2.1
Chapter 3.	Network centrality, pinch-points, and barriers and restoration opportunities for Greater Sage-Grouse .....	3.1
Chapter 4.	Network centrality, pinch-points, and barriers and restoration opportunities for black-tailed jackrabbit.....	4.1
Chapter 5.	Network centrality, pinch-points, and barriers and restoration opportunities for white-tailed jackrabbit .....	5.1
Chapter 6.	Network centrality, pinch-points, and barriers and restoration opportunities for Townsend’s ground squirrel .....	6.1
Chapter 7.	Network centrality, pinch-points, and barriers and restoration opportunities for Washington ground squirrel.....	7.1
Chapter 8.	Network centrality, pinch-points, and barriers and restoration opportunities for least chipmunk .....	8.1
Chapter 9.	Network centrality, pinch-points, and barriers and restoration opportunities for mule deer.....	9.1
Chapter 10.	Network centrality, pinch-points, and barriers and restoration opportunities for Western rattlesnake .....	10.1
Chapter 11.	Network centrality, pinch-points, and barriers and restoration opportunities for beaver.....	11.1
Chapter 12.	Network centrality, pinch-points, and barriers and restoration opportunities for tiger salamander .....	12.1
Chapter 13.	Network centrality, pinch-points, and barriers and restoration opportunities: focal species composite maps .....	13.1

## List of Figures

<b>Figures 1.1.–1.3.</b> Linkage network centrality examples .....	1.4	<b>Figures 6.6.–6.10.</b> Example areas of interest for Townsend’s ground squirrel .....	6.6
<b>Figures 1.4.–1.7.</b> Linkage pinch-point examples .....	1.5	<b>Figure 7.1.</b> Linkage network modeled for Washington ground squirrel.....	7.1
<b>Figures 1.8.–1.11.</b> Barriers and restoration opportunities examples.....	1.6	<b>Figure 7.2.</b> Cost-weighted distance map and least-cost paths for Washington ground squirrel.....	7.2
<b>Figure 1.12.</b> Composite example .....	1.7	<b>Figure 7.3.</b> Linkage network centrality for Washington ground squirrel .....	7.3
<b>Figure 2.1.</b> Linkage network modeled for Sharp-tailed Grouse .....	2.1	<b>Figure 7.4.</b> Linkage pinch-points for Washington ground squirrel.....	7.4
<b>Figure 2.2.</b> Cost-weighted distance map and least-cost paths for Sharp-tailed Grouse.....	2.2	<b>Figure 7.5.</b> Barriers and restoration opportunities for Washington ground squirrel.....	7.5
<b>Figure 2.3.</b> Linkage network centrality for Sharp-tailed Grouse .....	2.3	<b>Figures 7.6.–7.15.</b> Example areas of interest for Washington ground squirrel.....	7.6
<b>Figure 2.4.</b> Linkage pinch-points for Sharp-tailed Grouse .....	2.4	<b>Figure 8.1.</b> Linkage network modeled for least chipmunk .....	8.1
<b>Figure 2.5.</b> Barriers and restoration opportunities for Sharp-tailed Grouse.....	2.5	<b>Figure 8.2.</b> Cost-weighted distance map and least-cost paths for least chipmunk.....	8.2
<b>Figures 2.6.–2.11.</b> Example areas of interest for Sharp-tailed Grouse .....	2.6	<b>Figure 8.3.</b> Linkage network centrality for least chipmunk .....	8.3
<b>Figure 3.1.</b> Linkage network modeled for Greater Sage-Grouse .....	3.1	<b>Figure 8.4.</b> Linkage pinch-points for least chipmunk .....	8.4
<b>Figure 3.2.</b> Cost-weighted distance map and least-cost paths for Greater Sage-Grouse .....	3.2	<b>Figure 8.5.</b> Barriers and restoration opportunities for least chipmunk .....	8.5
<b>Figure 3.3.</b> Linkage network centrality for Greater Sage-Grouse.....	3.3	<b>Figures 8.6.–8.13.</b> Example areas of interest for least chipmunk .....	8.6
<b>Figure 3.4.</b> Linkage pinch-points for Greater Sage-Grouse.....	3.4	<b>Figure 9.1.</b> Linkage network modeled for mule deer.....	9.1
<b>Figure 3.5.</b> Barriers and restoration opportunities for Greater Sage-Grouse .....	3.5	<b>Figure 9.2.</b> Cost-weighted distance map and least-cost paths for mule deer .....	9.2
<b>Figures 3.6.–3.10.</b> Example areas of interest for Greater Sage-Grouse.....	3.6	<b>Figure 9.3.</b> Linkage network centrality for mule deer .....	9.3
<b>Figure 4.1.</b> Linkage network modeled for black-tailed jackrabbit.....	4.1	<b>Figure 9.4.</b> Linkage pinch-points for mule deer.....	9.4
<b>Figure 4.2.</b> Cost-weighted distance map and least-cost paths for black-tailed jackrabbit.....	4.2	<b>Figure 9.5.</b> Barriers and restoration opportunities for mule deer.....	9.5
<b>Figure 4.3.</b> Linkage network centrality for black-tailed jackrabbit .....	4.3	<b>Figures 9.6.–9.13.</b> Example areas of interest for mule deer.....	9.6
<b>Figure 4.4.</b> Linkage pinch-points for black-tailed jackrabbit.....	4.4	<b>Figure 10.1.</b> Linkage network modeled for Western rattlesnake .....	10.1
<b>Figure 4.5.</b> Barriers and restoration opportunities for black-tailed jackrabbit.....	4.5	<b>Figure 10.2.</b> Cost-weighted distance map and least-cost paths for Western rattlesnake .....	10.2
<b>Figures 4.6.–4.18.</b> Example areas of interest for black-tailed jackrabbit.....	4.6	<b>Figure 10.3.</b> Linkage network centrality for Western rattlesnake.....	10.3
<b>Figure 5.1.</b> Linkage network modeled for white-tailed jackrabbit .....	5.1	<b>Figure 10.4.</b> Linkage pinch-points for Western rattlesnake.....	10.4
<b>Figure 5.2.</b> Cost-weighted distance map and least-cost paths for white-tailed jackrabbit.....	5.2	<b>Figure 10.5.</b> Barriers and restoration opportunities for Western rattlesnake .....	10.5
<b>Figure 5.3.</b> Linkage network centrality for white-tailed jackrabbit .....	5.3	<b>Figures 10.6.–10.11.</b> Example areas of interest for Western rattlesnake.....	10.6
<b>Figure 5.4.</b> Linkage pinch-points for white-tailed jackrabbit .....	5.4	<b>Figure 11.1.</b> Linkage network modeled for beaver.....	11.1
<b>Figure 5.5.</b> Barriers and restoration opportunities for white-tailed jackrabbit.....	5.5	<b>Figure 11.2.</b> Cost-weighted distance map and least-cost paths for beaver .....	11.2
<b>Figure 5.6.–5.17.</b> Example areas of interest for white-tailed jackrabbit.....	5.6	<b>Figure 11.3.</b> Linkage network centrality for beaver.....	11.3
<b>Figure 6.1.</b> Linkage network modeled for Townsend’s ground squirrel .....	6.1	<b>Figure 11.4.</b> Linkage pinch-points for beaver.....	11.4
<b>Figure 6.2.</b> Cost-weighted distance map and least-cost paths for Townsend’s ground squirrel.....	6.2	<b>Figure 11.5.</b> Barriers and restoration opportunities for beaver .....	11.5
<b>Figure 6.3.</b> Linkage network centrality for Townsend’s ground squirrel .....	6.3	<b>Figures 11.6.–11.10.</b> Example areas of interest for beaver.....	11.6
<b>Figure 6.4.</b> Linkage pinch-points for Townsend’s ground squirrel .....	6.4	<b>Figure 12.1.</b> Linkage network modeled for tiger salamander .....	12.1
<b>Figure 6.5.</b> Barriers and restoration opportunities Townsend’s ground squirrel .....	6.5	<b>Figure 12.2.</b> Cost-weighted distance map and least-cost paths for tiger salamander .....	12.2
		<b>Figure 12.3.</b> Linkage network centrality for tiger salamander.....	12.3

**Figure 12.4.** Linkage pinch-points for tiger salamander .....12.4  
**Figure 12.5.** Barriers and restoration opportunities for tiger salamander .....12.5  
**Figures 12.6.–12.13.** Example areas of interest for tiger salamander .....12.6  
**Figure 13.1.** Composite of focal species and landscape integrity linkage networks .....13.1  
**Figure 13.2.** Composite of habitat concentration area (HCA) centrality .....13.2  
**Figure 13.3.** Composite of linkage centrality.....13.3  
**Figure 13.4.** Composite of linkage pinch-points: cumulative constraints.....13.4  
**Figure 13.5.** Composite of linkage pinch-points: number of species.....13.5  
**Figure 13.6.** Composite of barriers and restoration opportunities: cumulative impact.....13.6  
**Figure 13.7.** Composite of barriers and restoration opportunities: number of species .....13.7  
**Figures 13.8.–13.13.** Synthesis maps highlighting areas of interest for connectivity.....13.8  
**Figure 13.14.** Conceptual example for how to use a combination of connectivity metrics to inform selection of priority areas to focus particular conservation actions .....13.12  
**Figure 13.15.** Single-metric composite methods .....13.13



*Focal species of the Columbia Plateau Ecoregion: LEFT COLUMN black-tailed jackrabbit (Michael A. Schroeder), Western rattlesnake (James Rosindell), Townsend's ground squirrel (Ryan Shaw), white-tailed jackrabbit (Doug Backlund), CENTER COLUMN Sharp-Tailed Grouse (Gregg Thompson), tiger salamander (Gary M. Stolz), Washington ground squirrel (Rich Finger), least chipmunk (Kelly McAllister), RIGHT COLUMN beaver (Ginger Holser), Greater-Sage Grouse (R. E. Bennetts), mule deer (Woodrow Myers)*